





Forestry Commission


Chalara (*Hymenoscyphus fraxineus*) - confirmed infection sites


Based on information obtained as at midday on 2nd Nov 2022


The OS 10km grid squares containing one or more Wider Environment infections identified:


 in 2012 & 2013


 in 2014 & 2015

 in 2016 & 2017

 in 2018 & 2019

 in 2020 & 2021

 in 2022

 OS 10km grid squares

Please note that the Northern Ireland Grid uses the Irish Coordinate System and appears at an angle to the British National Grid.

