















A 10km Grid Map of GB showing the year P.ramorum was first identified in each square.

Data as at December 31st 2022.

England, Scotland and Wales Infection Years

Legend

Year

-  No data
-  2010
-  2011
-  2012
-  2013
-  2014
-  2015
-  2016
-  2017
-  2018
-  2019
-  2020
-  2021
-  2022



1:4,500,000

