Trees Outside Woodland v2

Canopy Summary

594,454 ha
TOW area

30.8 %
of canopy cover

LiDAR coverage by year

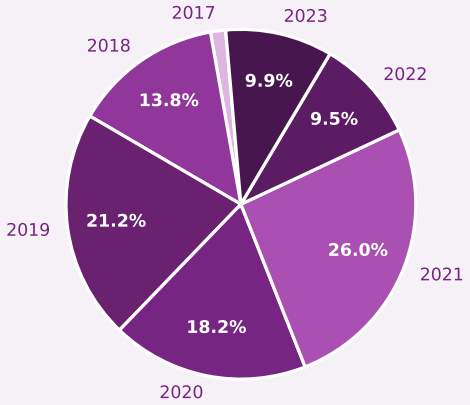

TOW canopy area in urban vs rural areas



TOW canopy area by woodland type

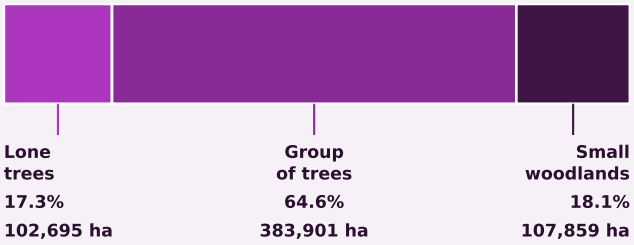

TOW canopy area by region and woodland type

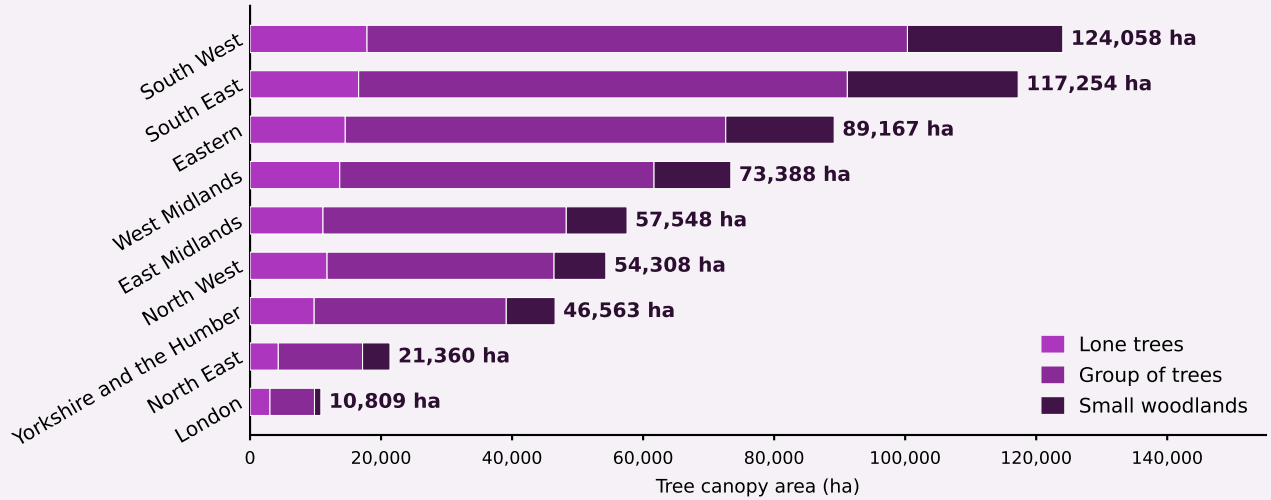

TOW canopy area by habitat: urban vs rural

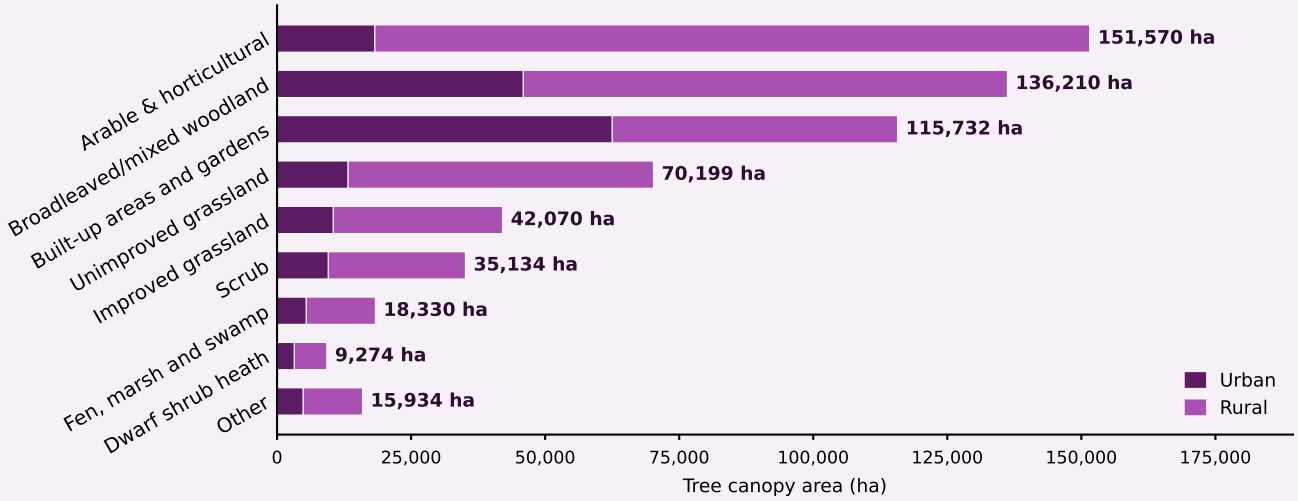

Figures may not sum due to rounding; unclassified features excluded from urban/rural panel. TOW % of canopy = TOW / NFI Woodland + TOW.